

PIENAAR ENERGY (PTY) LTD


Mexico city geographic locations



Overview

Mexico City[c] is the capital and largest city of Mexico, as well as the most populous city in North America. [15][16] It is one of the most important cultural and financial centers in the world, and is classified as an Alpha world city according to the Globalization and World Cities Research. Mexico City is geographically located in the Valley of Mexico. This valley, also known as the Valley of the Damned is a large valley in the high plateaus at the centre of Mexico. It has an altitude of 2,240 meters (7,349 feet).

Mexico city geographic locations



Mexico City Geography , Location , Climate , Weather

The majority of residents in Mexico City are Roman Catholics and it is also home to large immigrant communities. The city has some posh neighbourhoods in the south and west, including Polanco, Lomas de ...

[Get Price](#)

Mexico City Maps , Mexico , Discover City of Mexico with Detailed Maps

Mexico City, the capital and largest city of Mexico, is located in the Valley of Mexico, a large valley in the high plateaus of central Mexico, at an elevation of 2,240 meters (7,350 feet).



[Get Price](#)

Lithium battery parameters

Product capacity: 100Ah

Product size: 135*197*35mm

Product weight: 1.82kg

Product voltage: 3.2V

internal resistance: within 0.5



Mexico Maps & Facts

Physical map of Mexico showing major cities, terrain, ...

[Get Price](#)

Mexico City Map - Location, Districts & Key Landmarks

Geography Mexico City is situated in a basin within a highland area called the Valley of Mexico that is encircled by mountains and volcanoes.

[Get Price](#)



Mexico City, Mexico , Geography and Cartography , Research

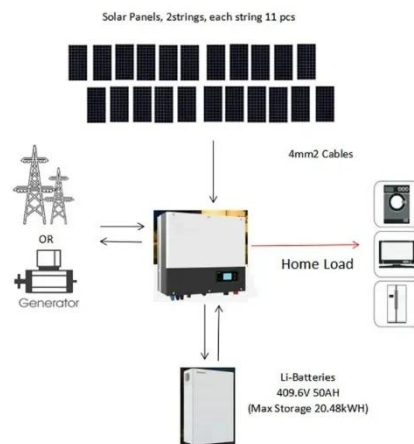
Mexico City lies in the Valley of Mexico, in the central Mexican plateau. Although this region falls within the tropical zone, its elevation of 2,240 meters (7,350 feet) above sea level makes for a climate that is cooler ...

[Get Price](#)

Mexico City Geography , Location , Climate , Weather

Mexico City is the capital of Mexico, being synonymous with the Federal District, although the term Mexico City can also apply to the city's ...

[Get Price](#)



Mexico City , Population, Weather, Attractions, Culture, & History



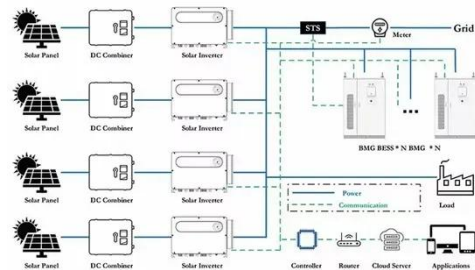
Mexico City is the capital of Mexico, being synonymous with the Federal District, although the term Mexico City can also apply to the city's metropolitan area, which extends to the west, north, and east.

[Get Price](#)

Mexico Maps & Facts

Physical map of Mexico showing major cities, terrain, national parks, rivers, and surrounding countries with international borders and outline maps. Key facts about Mexico.

[Get Price](#)



Where is Mexico City Located? Mexico City Location Map

Where is Mexico City located? Mexico City is located in the Valley of Mexico, in the Trans-Mexican Volcanic Belt in the high plateaus of south-central Mexico.

[Get Price](#)

Where is Mexico City , Location of Mexico City in Mexico Map

Where is Mexico City located? Mexico City is the capital city of Mexico, find here Mexico City location on Mexico map

along with know interesting facts about the city.

[Get Price](#)



Contact Us

For catalog requests, pricing, or partnerships, please visit:
<https://www.pienaarshof.co.za>

