

PIENAAR ENERGY (PTY) LTD

Geographic locations djibouti



Geographic locations djibouti




Where is Djibouti in the World?

Djibouti is an African country that is situated in the Horn of Africa. With Eritrea in the north, Somalia along Djibouti's southeastern border, and Ethiopia to both the west and south, Djibouti is surrounded ...


[Get Price](#)

Djibouti Map , Discover Djibouti with Detailed Maps

Largest Cities: Djibouti, Ali Sabieh, Dikhil, Tadjoura, Arta, Obock, Ali Adde, Holhol, Airolaf, Randa. Official language: Arabic, French. Currency: Djiboutian franc (DJF). Regions of Djibouti: Ali Sabieh, ...



[Get Price](#)



Djibouti Maps & Facts

Djibouti, located in the Horn of Africa, shares its borders with Eritrea to the north, Ethiopia to the west and south, and Somalia to the southeast. Its eastern boundary is formed by the ...

[Get Price](#)

Djibouti , History, Capital, Map, Flag, Population, & Facts , Britannica

OverviewReliefDrainageClimatePlant and animal lifeEthnic groupsDjibouti, small strategically located country on the northeast coast of the Horn of Africa. It is situated o...Formerly known as French Somaliland (1896-1967) and the French Territory of the Afars and Issas (1967-77), the country took Djibouti as its name when it gained independence from France on J. Djibouti's capital, Djibouti city, is built on coral reefs that jut into the southern entrance of the gulf...See more on britannica World Population Review



Where is Djibouti in the World? - World Population Review

Djibouti is an African country that is situated in the Horn of Africa. With Eritrea in the north, Somalia along Djibouti's southeastern border, and Ethiopia to both the west and south, Djibouti is surrounded ...

[Get Price](#)

Djibouti Map , Map of Djibouti , Djibouti Maps Collection

Explore this Djibouti map to learn everything you want to know about this country.

[Get Price](#)



Djibouti Map

Djibouti is in the Horn Peninsula on the Gulf of Aden. The country can be divided into three regions; the coastal plain and volcanic plateaus in the central and southern parts of the country and the mountain ...



[Get Price](#)



Djibouti geography, maps, climate, environment and terrain from

What is the terrain and geography like in Djibouti? The Republic of Djibouti is situated in the Horn of Africa on Africa's east coast. Djibouti covers 8,400 square miles (21,883 square kilometers). The ...


[Get Price](#)

Djibouti , History, Capital, Map, Flag, Population, & Facts , Britannica

Djibouti is bounded by Eritrea to the north, Ethiopia to the west and southwest, and Somalia to the south. The Gulf of Tadjoura, which opens into the Gulf of Aden, bifurcates the eastern

...

[Get Price](#)



Djibouti geography, maps, climate, environment and ...

What is the terrain and geography like in Djibouti? The Republic of Djibouti is ...

[Get Price](#)

Geography of Djibouti explained

Djibouti is a country in the Horn of Africa. It is bordered by Eritrea in the north, Ethiopia in the west and south, and Somalia in the southeast. To the east is its coastline on the Red Sea and the Gulf of ...

[Get Price](#)



Contact Us

For catalog requests, pricing, or partnerships, please visit:
<https://www.pienaarshof.co.za>

